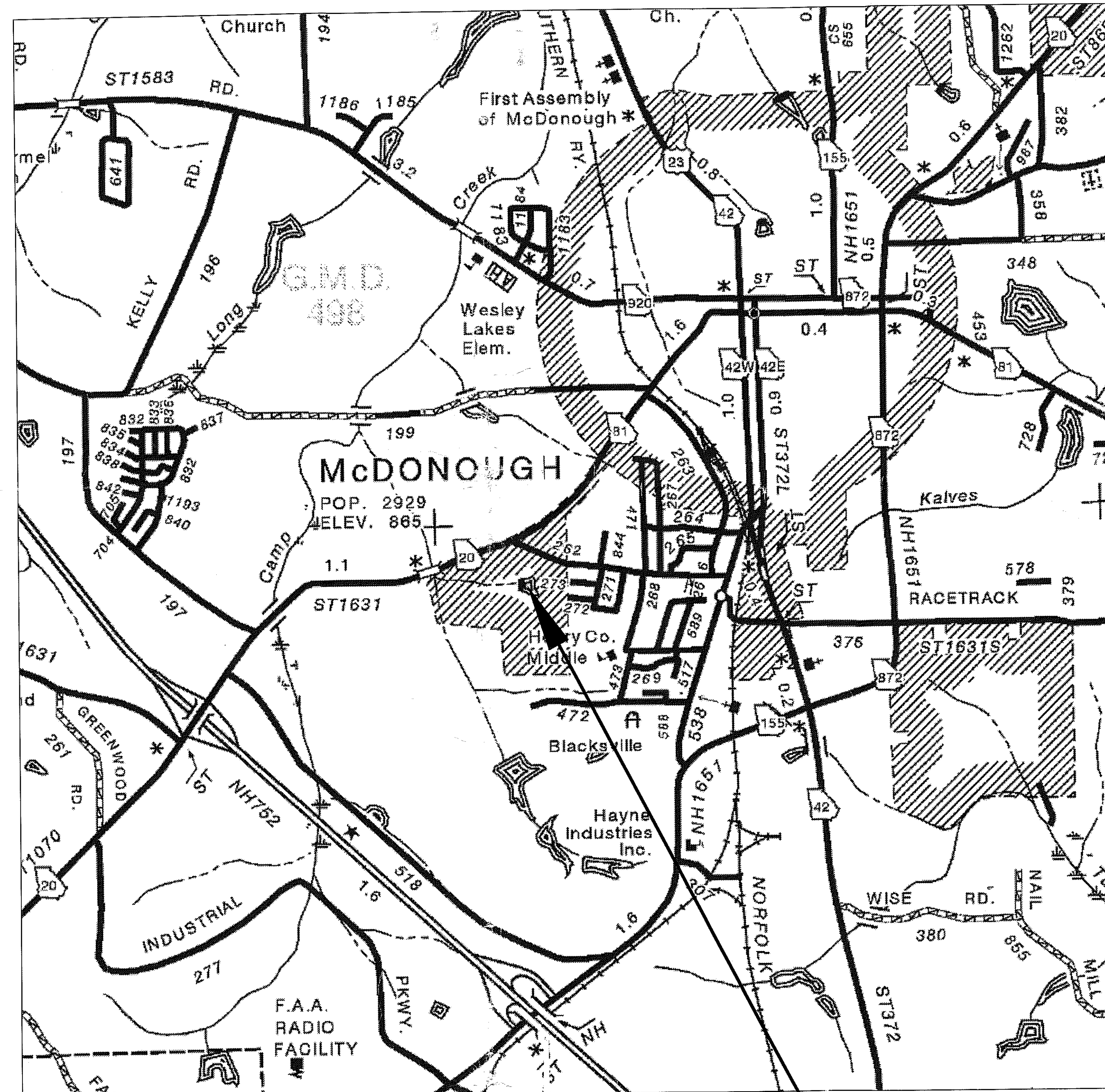


METHANE MONITORING PLAN HENRY COUNTY - MCDONOUGH

OLD WINDY HILL MSWLF
McDONOUGH, HENRY COUNTY, GEORGIA
PERMIT NUMBER: 075-011D (SL)
OCTOBER 2009

DRAWING INDEX

NUMBER	REVISION	TITLE
1	A	COVER SHEET
2	A	SITE MAP
3	A	TEXT, TABLE & DRAWINGS



SITE



RECEIVED
OCT 16 2009
SOLID WASTE
MANAGEMENT PROGRAM

PREPARED FOR:
HENRY COUNTY BOARD OF COMMISSIONERS
140 HENRY PARKWAY
McDONOUGH, GA 30253

PREPARED BY:
TTL, Inc.
1309 EDGEWOOD DRIVE (229) 244-8619 (TEL)
VALDOSTA, GA 31601 (229) 245-8170 (FAX)



geotechnical analytical materials environmental
1309 Edgewood Drive Valdosta, GA 31601
Ph 229.244.8619 Fax 229.245.8170
www.ttlusa.com

REVISION HISTORY

NO.	BY	DATE	DESCRIPTION

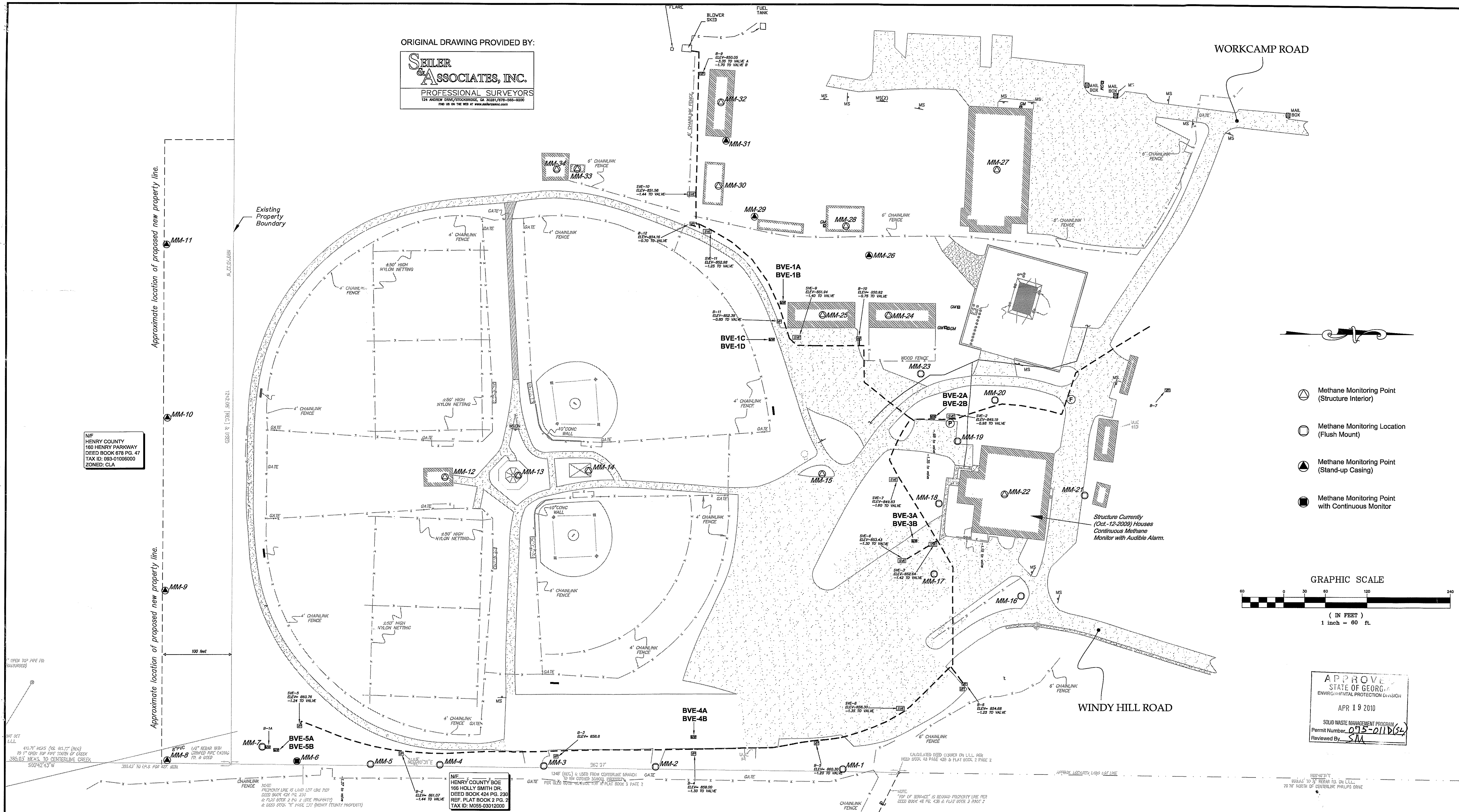


SCALE: None	TTL PROJECT NO: 600706189
DRAWING TITLE: Cover Sheet	
DATE CREATED: 10/09/2009	DATE REVISED: N/A
REVISION NUMBER: N/A	
DRAWN BY: mjc	CHECKED BY: K.R.
APPROVED: K.R.	SIGNATURE: K.R.
SHEET NUMBER: 1 of 3	

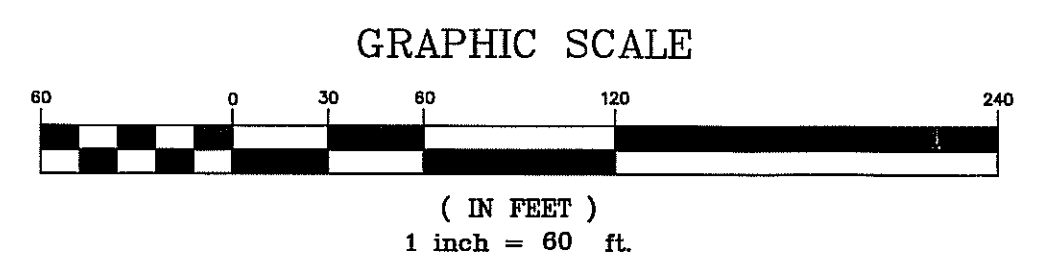
COVER SHEET
Methane Monitoring Plan
Old Windy Hill MSWLF
Permit Number: 075-011D (SL)
Henry County Board of Commissioners

ORIGINAL DRAWING PROVIDED BY:

SEILER & ASSOCIATES, INC.
 PROFESSIONAL SURVEYORS
 124 ANDREW DRIVE, STOCKBRIDGE, GA 30281/778-565-9200
 FILE US ON THE WEB AT WWW.SEILERINC.COM



- ⊗ Methane Monitoring Point (Structure Interior)
- ⊙ Methane Monitoring Location (Flush Mount)
- ⊕ Methane Monitoring Point (Stand-up Casing)
- ⊛ Methane Monitoring Point with Continuous Monitor



APPROVED
 STATE OF GEORGIA
 ENVIRONMENTAL PROTECTION DIVISION
 APR 19 2010
 SOLID WASTE MANAGEMENT PROGRAM
 Permit Number: 075-011D(SL)
 Reviewed by: SA

N/C HENRY COUNTY
 160 HENRY PARKWAY
 DEED BOOK 876 PG. 47
 TAX ID: 093-01006000
 ZONED: CLA

N/C HENRY COUNTY BOE
 166 HOLLY SMITH DR.
 DEED BOOK 424 PG. 230
 REF. PLAT BOOK 2 PG. 2
 TAX ID: M055-03012000

REVISION HISTORY

NO.	BY	DATE	DESCRIPTION



SCALE:	1" = 60'	TTL PROJECT NO.:	600706189
DRAWING TITLE:	Site Map		
DATE CREATED:	10/09/2009	DATE REVISED:	N/A
REVISION NUMBER:	N/A	REVISION NUMBER:	N/A
DRAWN BY:	mjc	CHECKED BY:	K.R.
APPROVED:	K.R.	SIGNATURE:	
SHEET NUMBER:	2 OF 3		

SITE MAP
Methane Monitoring Plan
Old Windy Hill MSWLF
Permit Number: 075-011D (SL)
Henry County Board of Commissioners



geotechnical • analytical • materials • environmental
 1309 Edgewood Drive Ph 229.244.8619
 Valdosta, GA 31601 Fax 229.245.8170
 www.ttlusa.com

